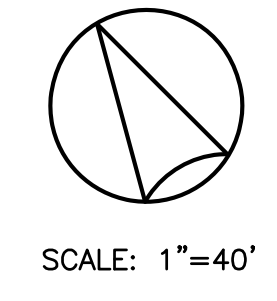
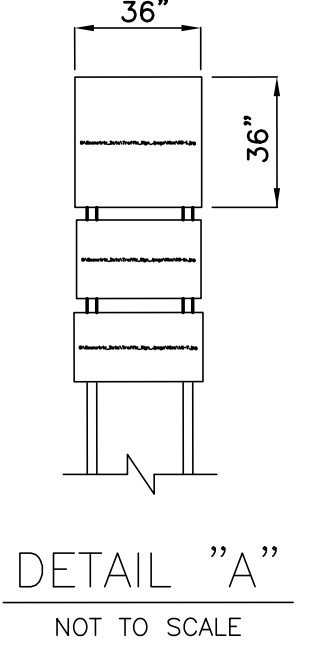



LEGEND

	EXISTING STRIPING & MARKINGS TO REMAIN
	EXISTING STRIPING & MARKINGS TO BE REMOVED
	PROPOSED STRIPING & MARKINGS
	EXISTING SIGNS
	PROPOSED SIGNS
	SIGNALIZED INTERSECTION
	EXISTING RED CURB
	PROPOSED RED CURB

- NOTES**
- LENGTH OF DESIGN : 8,370' ±
 - 6" x 4' STRIPE, WITH 8' GAP (TYPICAL)
 - INSTALL GREEN INFILL AND BIKE LANE PAVEMENT MARKINGS USING FLINT TRADING INC. PREMARK® PRODUCT WITH IMBEDDED VIZIGRIP®



SCALE: 1"=40'



BIKE LANE PROJECT – FUNDED BY MTA

SUBMITTED	20	RECOMMENDED	20	APPROVED	20
Transportation Engineer		Senior Transportation Engineer		Assistant General Manager	

INSTALLATION DATES
 MARKOUT BEGAN:
 MARKOUT COMPLETED:
 STRIPING COMPLETED:
 References:

CITY OF LOS ANGELES
 DEPARTMENT OF TRANSPORTATION
 JAIME DE LA VEGA, GENERAL MANAGER

1ST STREET
 BOYLE AVE. TO LORENA ST.

Thomas Guide	District	PROJECT NO.	635:B5-C5	C
DRAWING NO.	A-5694GBL	1	4	

